Mapleton City

Public Works

Facilities Drainage Plan

Detention Basin

Retention Basin

Maps

UDOT Detention Basin 100 South HWY 89

µ

0 0.0009 0.0018 0.0027 0.0036 Miles

1 inch equals 0.006033 miles (11x 17 Paper Size)

1:382

Mapleton City makes no warranty with respect to the accuracy, completeness, or usefulness of this map. Mapleton City assumes no liability for direct, indriect, special, or consequential damages resulting from the use or misuse of this data. For official zoning verifications, contact the Community Development Department.

Last Updated: 3/21/12

Mapleton City Retention Basin 150 east 1300 south

μ

0 0.0025 0.005 0.0075 0.01 Miles

1 inch equals 0.008298 miles (11 x 17 Paper Size)

1:526

Mapleton City makes no warranty with respect to the accuracy, completeness, or usefulness of this map. Mapleton City assumes no liability for direct, indriect, special, or consequential damages resulting from the use or misuse of this data. For official zoning verifications, contact the Community Development Department.

Last Updated: 3/21/12

Mapleton City Retention Basin 250 South 1100 West

μ

0 0.004 0.008 0.012 0.016 Miles

1 inch equals 0.007628 miles (11 x 17 Paper Size)

1:483

Mapleton City makes no warranty with respect to the accuracy, completeness, or usefulness of this map. Mapleton City assumes no liability for direct, indriect, special, or consequential damages resulting from the use or misuse of this data. For official zoning verifications, contact the Community Development Department.

Last Updated: 3/21/12

Mapleton City Retention Basin 400 West 2000 south.

µ

0 0.005 0.01 0.015 0.02 Miles

1 inch equals 0.015829 miles (11 x 17 Paper Size)

1:1,003

Mapleton City makes no warranty with respect to the accuracy, completeness, or usefulness of this map. Mapleton City assumes no liability for direct, indriect, special, or consequential damages resulting from the use or misuse of this data. For official zoning verifications, contact the Community Development Department.

Last Updated: 3/21/12

Mapleton City Detention Basin 450 west 2100 south

μ

0 0.003 0.006 0.009 0.012 Miles

1 inch equals 0.007041 miles (11 x 17 Paper Size)

1:446

Mapleton City makes no warranty with respect to the accuracy, completeness, or usefulness of this map. Mapleton City assumes no liability for direct, indriect, special, or consequential damages resulting from the use or misuse of this data. For official zoning verifications, contact the Community Development Department.

Last Updated: 3/21/12

Mapleton City Retention Basin 675 South 800 West

μ

0 0.002 0.004 0.006 0.008 Miles

1 inch equals 0.007712 miles (11 x 17 Paper Size)

1:489

Mapleton City makes no warranty with respect to the accuracy, completeness, or usefulness of this map. Mapleton City assumes no liability for direct, indriect, special, or consequential damages resulting from the use or misuse of this data. For official zoning verifications, contact the Community Development Department.

Last Updated: 3/21/12

Mapleton City Retention Basin 675 South 1100 West

μ

0 0.001 0.002 0.003 0.004 Miles

1 inch equals 0.006941 miles (11 x 17 Paper Size)

1:440

Mapleton City makes no warranty with respect to the accuracy, completeness, or usefulness of this map. Mapleton City assumes no liability for direct, indriect, special, or consequential damages resulting from the use or misuse of this data. For official zoning verifications, contact the Community Development Department.

Last Updated: 3/21/12

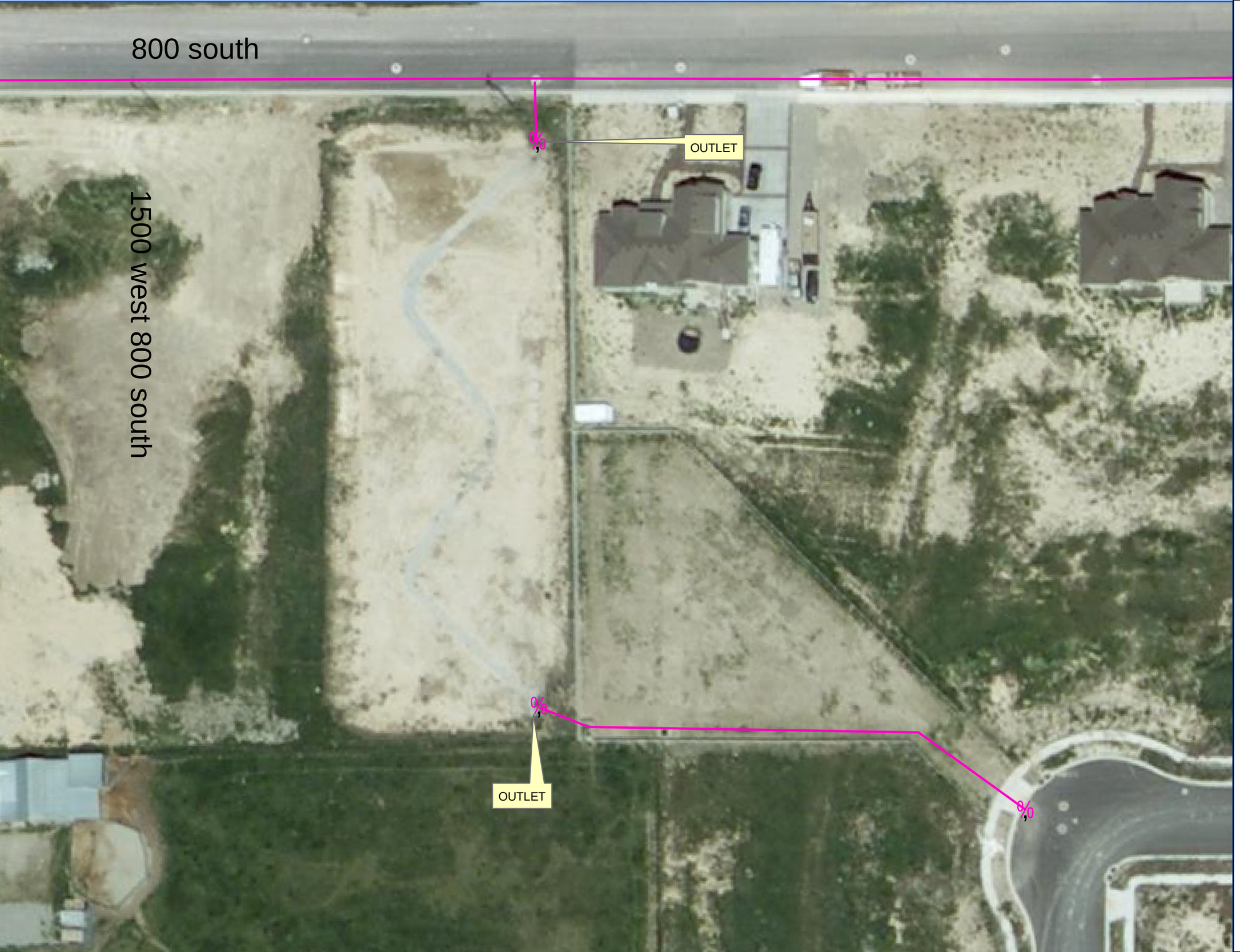

Mapleton City Retention Basin 800 South 1500 West

µ

0 0.002 0.004 0.006 0.008 Miles

1 inch equals 0.00858 miles (11 x 17 Paper Size)

1:544

Mapleton City makes no warranty with respect to the accuracy, completeness, or usefulness of this map. Mapleton City assumes no liability for direct, indriect, special, or consequential damages resulting from the use or misuse of this data. For official zoning verifications, contact the Community Development Department.

Last Updated: 3/21/12

Mapleton City Retention Basin 800 West Maple St.

μ

0 0.0009 0.0018 0.0027 0.0036 Miles

1 inch equals 0.003734 miles (11x 17 Paper Size)

1:237

Mapleton City makes no warranty with respect to the accuracy, completeness, or usefulness of this map. Mapleton City assumes no liability for direct, indriect, special, or consequential damages resulting from the use or misuse of this data. For official zoning verifications, contact the Community Development Department.

Last Updated: 3/21/12

Mapleton City Detention Basin 850 east Hawk Rest Dr.

Miles
0 0.001 0.002 0.003 0.004

1 inch equals 0.006364 miles (11 x 17 Paper Size)

1:403

Mapleton City makes no warranty with respect to the accuracy, completeness, or usefulness of this map. Mapleton City assumes no liability for direct, indriect, special, or conseguential damages resulting from the use or misuse of this data. For official zoning verifications, contact the Community Development Department.

Last Updated: 5/13/08

Mapleton City Retention Basin 1100 east 1650 south

μ

0 0.02 0.04 0.06 0.08 Miles

1 inch equals 0.064542 miles (11x 17 Paper Size)

1:4,089

Mapleton City makes no warranty with respect to the accuracy, completeness, or usefulness of this map. Mapleton City assumes no liability for direct, indriect, special, or consequential damages resulting from the use or misuse of this data. For official zoning verifications, contact the Community Development Department.

Last Updated: 3/21/12

Mapleton City Retention Basin 1800 North 1200 West



1 inch equals 0.005884 miles (11 x 17 Paper Size)

1:373

Mapleton City makes no warranty with respect to the accuracy, completeness, or usefulness of this map. Mapleton City assumes no liability for direct, indriect, special, or consequential damages resulting from the use or misuse of this data. For official zoning verifications, contact the Community Development Department.

Last Updated: 3/21/12

Mapleton City Retention Basin 2400 South 800 West

Miles

1 inch equals 0.005184 miles (11 x 17 Paper Size)

1:328

Mapleton City makes no warranty with respect to the accuracy, completeness, or usefulness of this map. Mapleton City assumes no liability for direct, indriect, special, or consequential damages resulting from the use or misuse of this data. For official zoning verifications, contact the Community Development Department.

Last Updated: 5/13/08

Mapleton City Retention Basin 900 West 1900 south.

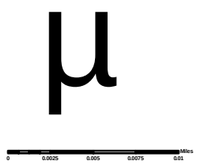

1 inch equals 0.008869 miles (11x 17 Paper Size)

1:562

Mapleton City makes no warranty with respect to the accuracy, completeness, or usefulness of this map. Mapleton City assumes no liability for direct, indriect, special, or consequential damages resulting from the use or misuse of this data. For official zoning verifications, contact the Community Development Department.

Last Updated: 3/21/12

Eagle Rock Pond
Eagle Dr. 700 S

N

0 0.003 0.006 0.009 0.012 Miles

1 inch equals 0.010986 miles (11x 17 Paper Size)

1:696

Mapleton City makes no warranty with respect to the accuracy, completeness, or usefulness of this map. Mapleton City assumes no liability for direct, indriect, special, or consequential damages resulting from the use or misuse of this data. For official zoning verifications, contact the Community Development Department.

Last Updated: 3/21/12

MAPLETON CITY

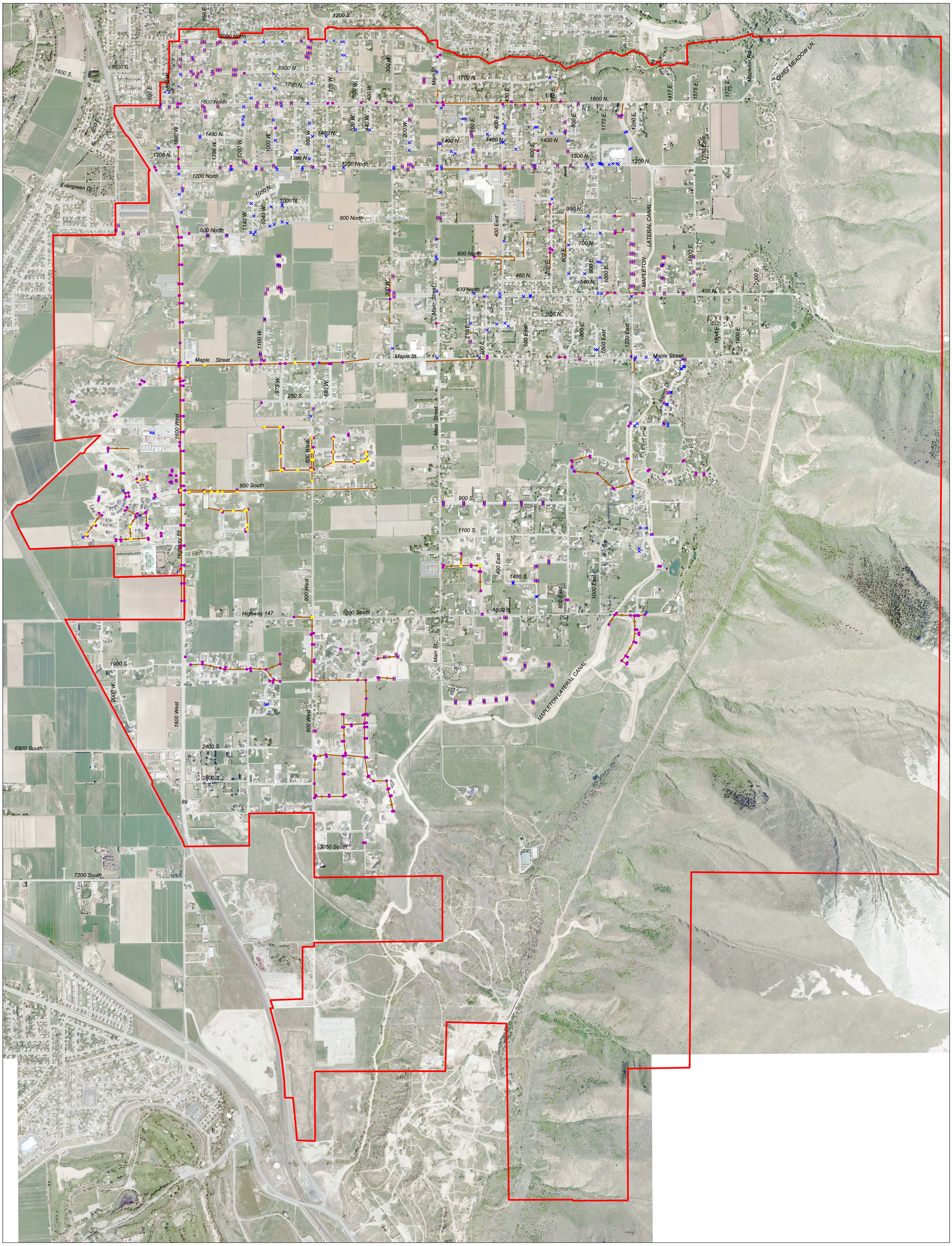

Mapleton City

N

1000 2000 3000 4000 5000

SCALE IN FEET

LEGEND

- PRE TREATMENT SUMP W\CATCH BASIN
- CATCH BASIN
- SUMP
- CLEANOUT BOX
- MANHOLE
- OUTLET BOX
- PIPE

EXISTING STORM DRAINAGE FEATURES

Mapleton City
Ira Allan Park
Retention Basin
800 West
1650 south.

1 inch equals 0.010181 miles (11x 17 Paper Size)

1:645

Mapleton City makes no warranty with respect to the accuracy, completeness, or usefulness of this map. Mapleton City assumes no liability for direct, indriect, special, or consequential damages resulting from the use or misuse of this data. For official zoning verifications, contact the Community Development Department.

Last Updated: 3/21/12

Mapleton City

Public Works

Facilities Drainage Plan

Detention Basin

Retention Basin

Maps

MAPLETON CITY
CARNESECCA WELL DRAINAGE PLAN

LEGEND

- = WELL BYPASS OUTLET
- IRR = IRRIGATION LINE
- = DRAIN LINE
- W = WATER LINE

VALLEY LAND SURVEYING

P: (801) 616-6848
F: (801) 704-9384
surveydanpls@gmail.com
563 North Rees Ave.
Spanish Fork, UT 84660

DRAWN: DEK	PROJECT #	SCALES	
DESIGNER: BNS	VA033	HORIZ: NTS	0 1" BAR SCALE MEASURES 1" ON A FULL SIZE SHEET
REVIEWED: BNS	DATE: 3-6-12		

PROJECT NAME:

CARNESECCA WELL

PROJECT LOCATION:

MAPLETON, UT

SHEET TITLE:

DRAINAGE PLAN

SHEET

1 of 1

MAPLETON CITY
CROWD CANYON WELL AND 4MG TANK DRAINAGE PLAN

LEGEND

- = WELL BYPASS OUTLET
- = 4MG CONCRETE TANK
- = TANK OVERFLOW DRAIN LINE
- = WATER LINE

VALLEY LAND SURVEYING
P: (801) 616-6848
F: (801) 704-9384
surveydanpls@gmail.com
563 North Rees Ave.
Spanish Fork, UT 84660

DRAWN: DEK	PROJECT # VA033	SCALES	
DESIGNER: BNS		HORIZ: NTS	BAR SCALE MEASURES 1" ON A FULL SIZE SHEET.
REVIEWED: BNS	DATE: 3-7-12		

PROJECT NAME:

CROWD CANYON WELL AND 4MG TANK

PROJECT LOCATION:

MAPLETON, UT

SHEET TITLE:

DRAINAGE PLAN

SHEET

1 of 1

MAPLETON CITY

LOWER 500,000 GALLON TANK DRAINAGE PLAN

LEGEND

- = TANK OVERFLOW DRAIN LINE
- = STREAM BED
- = CHAIN LINK FENCE
- = WATER LINE

VALLEY LAND SURVEYING

P: (801) 616-6848
F: (801) 704-9384
surveydanpls@gmail.com
563 North Rees Ave.
Spanish Fork, UT 84660

DRAWN: DEK	PROJECT #	SCALES	
DESIGNER: BNS	VA033	HORIZ: NTS	BAR SCALE MEASURES 1" ON A FULL SIZE SHEET.
REVIEWED: BNS	DATE: 3-7-12		

PROJECT NAME:

LOWER 500,000 GALLON TANK

PROJECT LOCATION:

MAPLETON, UT

SHEET TITLE:

DRAINAGE PLAN

SHEET

1 of 1

MAPLETON CITY
PARK MEADOWS LIFT STATION
DRAINAGE PLAN

NARRATIVE

= SEWER MANHOLE
SS = SEWER LINE
= CHAIN LINK FENCE

VALLEY LAND SURVEYING
P: (801) 616-6848
F: (801) 704-9384
surveydanpls@gmail.com
563 North Rees Ave.
Spanish Fork, UT 84660

DRAWN: DEK	PROJECT #	SCALES	
DESIGNER: BNS	VA033	HORIZ: NTS	BAR SCALE MEASURES 1" ON A FULL SIZE SHEET
REVIEWED: BNS	DATE: 3-7-12		

PROJECT NAME:

PARK MEADOWS LIFT STATION

PROJECT LOCATION:

MAPLETON, UT

SHEET TITLE:

DRAINAGE PLAN

SHEET

1 of 1

MAPLETON CITY
PUBLIC WORKS FACILITY
DRAINAGE PLAN

LEGEND

- = STORM BOX INLET
- = SEWER MANHOLE/OIL WATER SEPARATOR
- = STORM SUMP
- = STORM BOX INLET PRE TREAT
- = FLOOR DRAIN
- SS = SEWER LINE
- = CHAIN LINK FENCE
- = ROOF DRAIN

VALLEY LAND SURVEYING

P: (801) 616-6848
F: (801) 704-9384
surveydanpls@gmail.com
563 North Rees Ave.
Spanish Fork, UT 84660

DRAWN: DEK	PROJECT #	SCALES	
DESIGNER: BNS	VA033	HORIZ: NTS	BAR SCALE MEASURES 1" ON A FULL SIZE SHEET.
REVIEWED: BNS	DATE: 3-6-12		

PROJECT NAME:

MAPLETON PUBLIC WORKS FACILITY

PROJECT LOCATION:

MAPLETON, UT

SHEET TITLE:

DRAINAGE PLAN

SHEET

1 of 1

MAPLETON CITY
SEAL'S WELL DRAINAGE PLAN

LEGEND

- = WELL BYPASS OUTLET
- IRR = IRRIGATION LINE
- = CHAIN LINK FENCE
- W = WATER LINE

VALLEY LAND SURVEYING
P: (801) 616-6848
F: (801) 704-9384
surveydanpls@gmail.com
563 North Rees Ave.
Spanish Fork, UT 84660

DRAWN: DEK	PROJECT # VA033	SCALES	
DESIGNER: BNS		HORIZ: NTS	0 1" BAR SCALE MEASURES 1" ON A FULL SIZE SHEET.
REVIEWED: BNS	DATE: 3-6-12		

PROJECT NAME:

SEAL'S WELL

PROJECT LOCATION:

MAPLETON, UT

SHEET TITLE:

DRAINAGE PLAN

SHEET

1 of 1

MAPLETON CITY
SEWER METER DRAINAGE PLAN

LEGEND

SS = SEWER LINE

VALLEY LAND SURVEYING

P: (801) 616-6848
F: (801) 704-9384
surveydanpls@gmail.com
563 North Rees Ave.
Spanish Fork, UT 84660

DRAWN: DEK	PROJECT # VA033	SCALES	
DESIGNER: BNS		HORIZ: NTS	BAR SCALE MEASURES 1" ON A FULL SIZE SHEET.
REVIEWED: BNS	DATE: 3-7-12		

PROJECT NAME:

MAPLETON CITY SEWER METER

PROJECT LOCATION:

MAPLETON, UT

SHEET TITLE:

DRAINAGE PLAN

SHEET

1 of 1

MAPLETON CITY
UPPER 2MG TANKS DRAINAGE PLAN

NARRATIVE

- = TANK OVERFLOW DRAIN LINE
- = STREAM BED
- = CHAIN LINK FENCE
- W = WATER LINE

VALLEY LAND SURVEYING
P: (801) 616-6848
F: (801) 704-9384
surveydanpls@gmail.com
563 North Rees Ave.
Spanish Fork, UT 84660

DRAWN: DEK	PROJECT #	SCALES	
DESIGNER: BNS	VA033	HORIZ: NTS	BAR SCALE MEASURES 1" ON A FULL SIZE SHEET.
REVIEWED: BNS	DATE: 3-7-12		

PROJECT NAME:

UPPER 2MG TANKS

PROJECT LOCATION:

MAPLETON, UT

SHEET TITLE:

DRAINAGE PLAN

SHEET

1 of 1

MAPLETON CITY
WELL #1 DRAINAGE PLAN

LEGEND

- = WELL BYPASS OUTLET
- = STORM SUMP
- IRR = SEWER LINE

VALLEY LAND SURVEYING

P: (801) 616-6848
F: (801) 704-9384
surveydanpls@gmail.com
563 North Rees Ave.
Spanish Fork, UT 84660

DRAWN: DEK	PROJECT #	SCALES	
DESIGNER: BNS	VA033	HORIZ: NTS	0 1" BAR SCALE MEASURES 1" ON A FULL SIZE SHEET.
REVIEWED: BNS	DATE: 3-7-12		

PROJECT NAME:

WELL #1 DRAINAGE PLAN

PROJECT LOCATION:

MAPLETON, UT

SHEET TITLE:

DRAINAGE PLAN

SHEET

1 of 1

MAPLETON CITY
WESTWOOD 1MG TANK DRAINAGE PLAN

LEGEND

- = TANK OVERFLOW DRAIN LINE
- IRR = IRRIGATION LINE
- = CHAIN LINK FENCE
- W = WATER LINE

VALLEY LAND SURVEYING

P: (801) 616-6848
F: (801) 704-9384
surveydanpls@gmail.com
563 North Rees Ave.
Spanish Fork, UT 84660

DRAWN:	DEK	PROJECT #	VA033
DESIGNER:	BNS		
REVIEWED:	BNS	DATE:	3-7-12

SCALES

HORIZ: NTS

0 1"
BAR SCALE MEASURES 1" ON A FULL SIZE SHEET.

PROJECT NAME:

WESTWOOD 1MG TANK

PROJECT LOCATION:

MAPLETON, UT

SHEET TITLE:

DRAINAGE PLAN

SHEET

1 of 1

MAPLETON CITY
WESTWOOD WELL DRAINAGE PLAN

LEGEND

- = WELL BYPASS OUTLET
- IRR = IRRIGATION LINE
- = DRAIN LINE
- W = WATER LINE

VALLEY LAND SURVEYING
P: (801) 616-6848
F: (801) 704-9384
surveydanpls@gmail.com
563 North Rees Ave.
Spanish Fork, UT 84660

DRAWN: DEK	PROJECT # VA033	SCALES	
DESIGNER: BNS		HORIZ: NTS	
REVIEWED: BNS	DATE: 3-6-12		

BAR SCALE MEASURES 1" ON A FULL SIZE SHEET.

PROJECT NAME:

WESTWOOD WELL

PROJECT LOCATION:

MAPLETON, UT

SHEET TITLE:

DRAINAGE PLAN

SHEET

1 of 1